















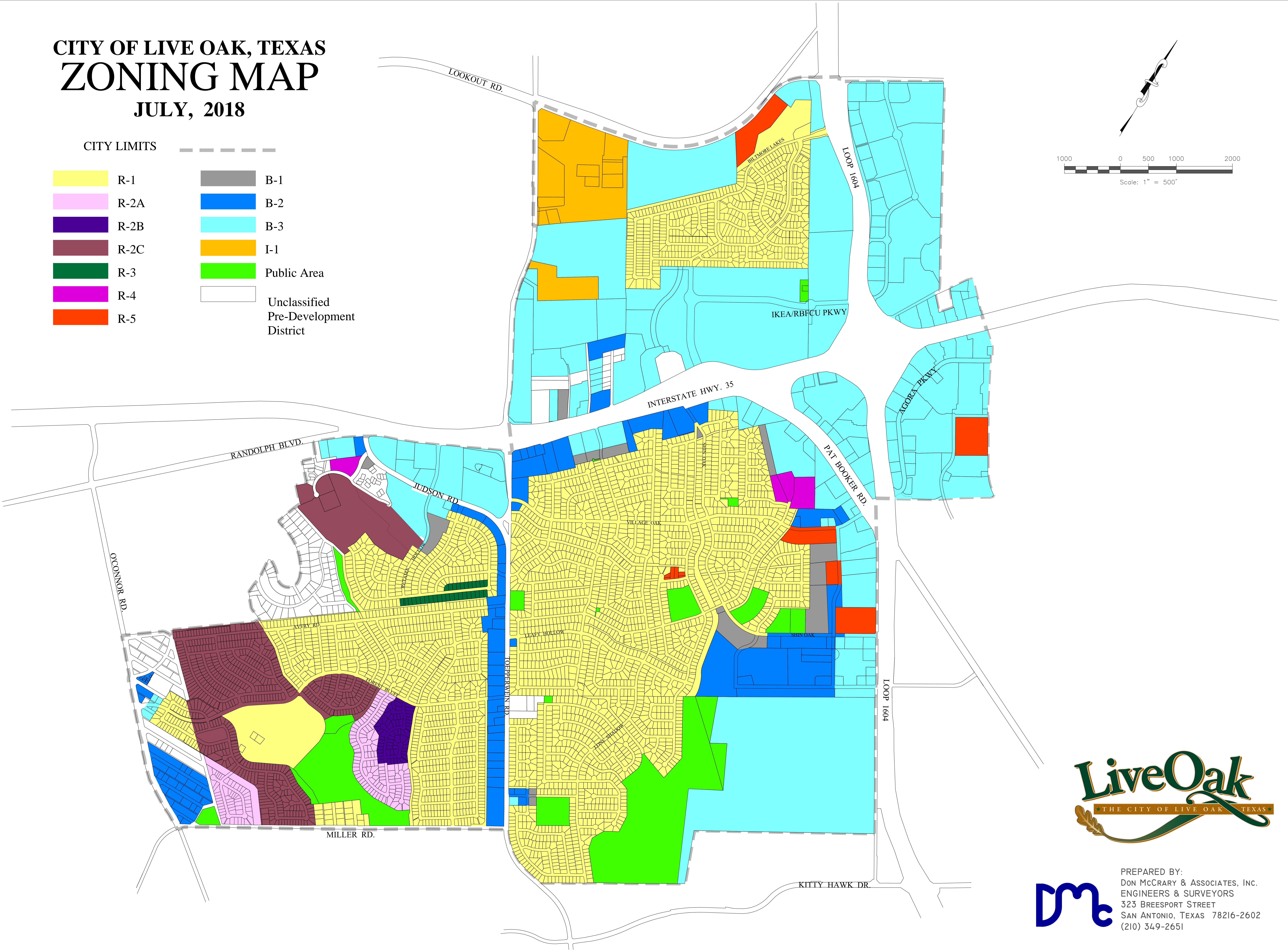
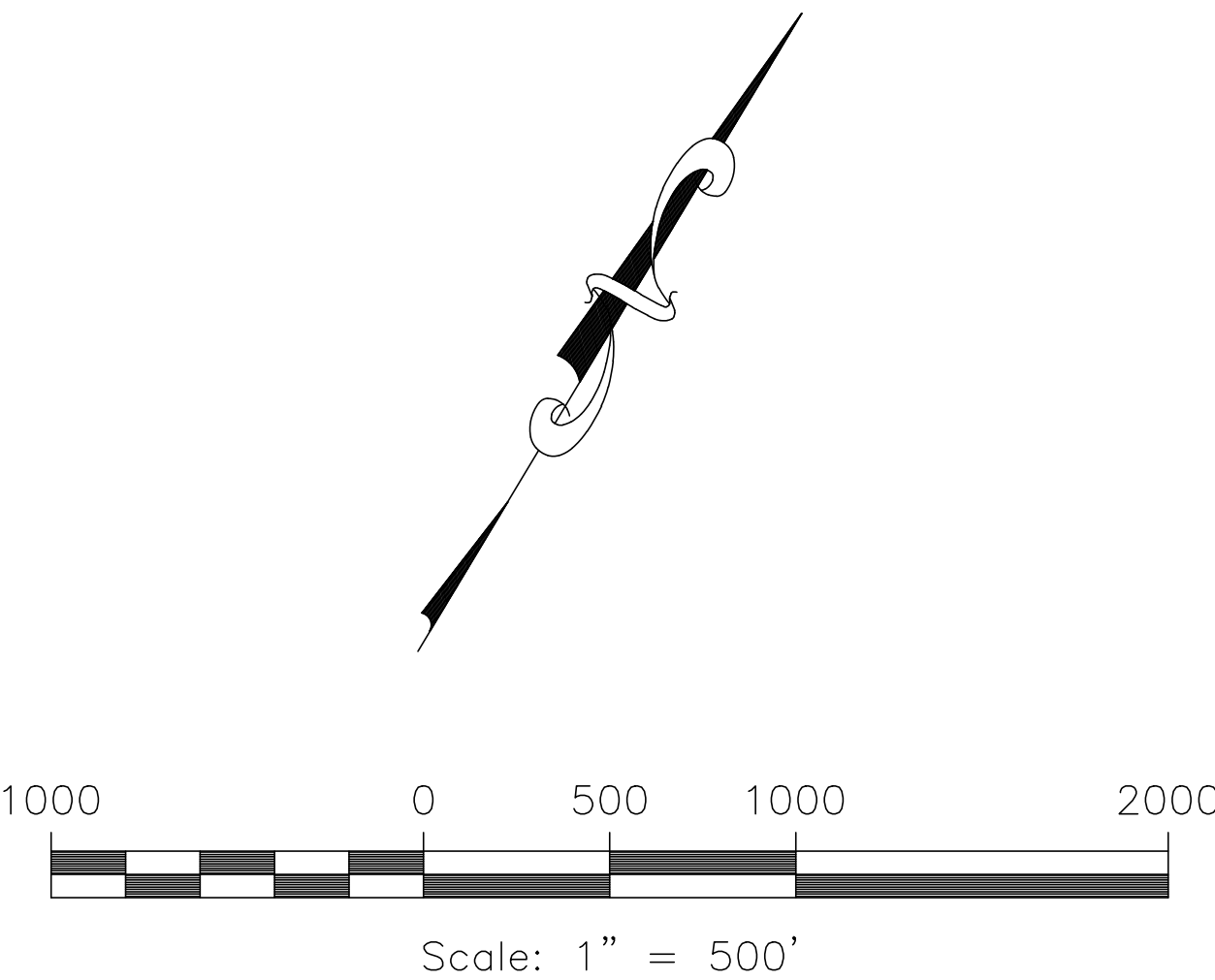
CITY OF LIVE OAK, TEXAS

ZONING MAP

JULY, 2018

CITY LIMITS

	R-1		B-1
	R-2A		B-2
	R-2B		B-3
	R-2C		I-1
	R-3		Public Area
	R-4		Unclassified
	R-5		Pre-Development District



PREPARED BY:
DON MCCRARY & ASSOCIATES, INC.
ENGINEERS & SURVEYORS
323 BREESPORT STREET
SAN ANTONIO, TEXAS 78216-2602
(210) 349-2651